

- KEY:**
- DENOTES NEW ONE WAY SYSTEM INCORPORATING TERMINAL AND REPEATER ONE WAY SIGNS AND NO ENTRY SIGNS. ARROW DENOTES TRAFFIC FLOW DIRECTION (ADVANCED TEMPORARY ONE WAY SIGNS TO BE PROVIDED ON ALL APPROACHES TO NEW ONE WAY SYSTEMS)
 - DENOTES NEW 20 MPH ZONE (INCLUDING SECTIONS OF ONE WAY ON PARK ROAD, MARGARET ROAD) 20 MPH ZONE TERMINAL SIGNS TO BE PROVIDED ON EVERY ENTRY POINT
 - DENOTES NEW CARRIAGEWAY BUILD OUT WITH ASSOCIATED REFLECTIVE BOLLARDS AND HATCHING WHERE APPROPRIATE
 - DENOTES NEW TRAFFIC ISLAND WITH ASSOCIATED IN LINE TACTILE PAVING ARRANGEMENT IN ISLAND AND ADJACENT FOOTWAYS
 - ▢ DENOTES NEW SPEED CUSHION 3.0m x 1.7m x 75mm

UNCONTROLLED PEDESTRIAN CROSSING POINTS TO BE PROVIDED AT EVERY JUNCTION ALONG VICTORIA ROAD, IN ACCORDANCE WITH STANDARD DETAIL L046 1100.03 AS SHOWN ON LONDON ALLIANCE HIGHWAYS CONTRACT

AT LOCATIONS WHERE PROPOSED KERBING WORKS AFFECT EXISTING ROAD GULLIES, THE GULLIES ARE TO BE RELOCATED.

CENTRE LINE MARKINGS TO BE REMOVED WITHIN THE SECTIONS OF ONE WAY ALONG VICTORIA ROAD AND MARGARET ROAD, EXISTING CARRIAGEWAY MARKINGS NOT AFFECTED BY THE WORKS WITHIN THE EXTENTS OF THE SCHEME TO BE REFRESHED.

NOTE:

ALL FEATURES ARE SHOWN AS INDICATIVE LOCATIONS AND WILL BE SUBJECT TO DETAILED DESIGN

HEALTH, SAFETY & ENVIRONMENTAL INFORMATION

NOTE: IT IS ASSUMED THAT THE WORKS WILL BE UNDERTAKEN BY A COMPETENT CONTRACTOR, WHO IS AWARE OF ALL GENERIC RISKS ASSOCIATED WITH THE WORKS. LISTED BELOW ARE "SIGNIFICANT" RISKS RELATING TO THE WORKS.

If no significant risks have been identified, delete this text and enter "NONE IDENTIFIED" here.

A	AMENDMENTS FOLLOWING ROAD SAFETY AUDIT	HK	PJG	NOV 2014
ISSUE	AMENDMENTS	DRAWN	CHECKED	DATE

CLIENT



PROJECT

TRAFFIC MANAGEMENT AND ACCIDENT REDUCTION (LIP 2014/15)

TITLE

VICTORIA ROAD OPTION 2

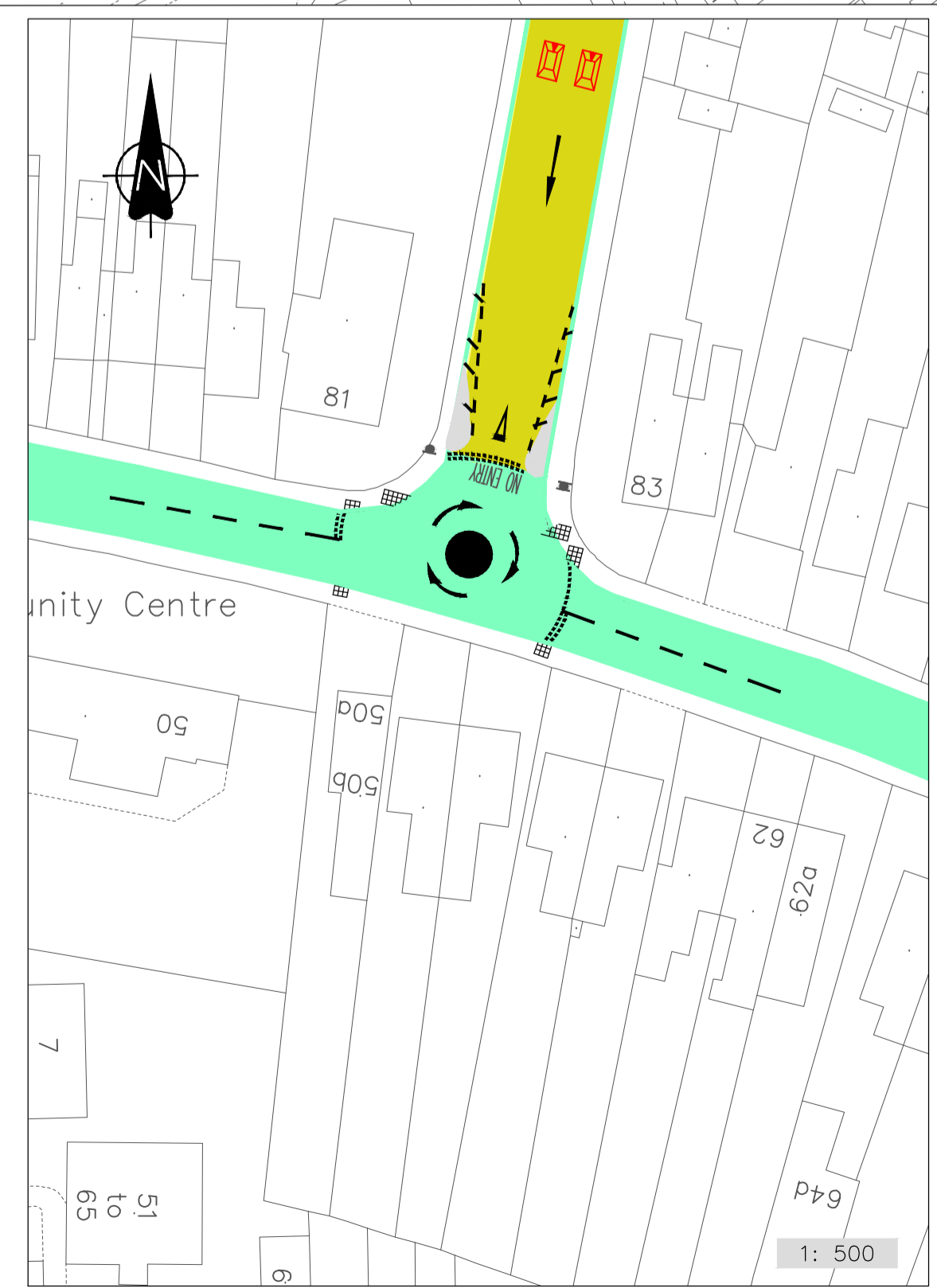
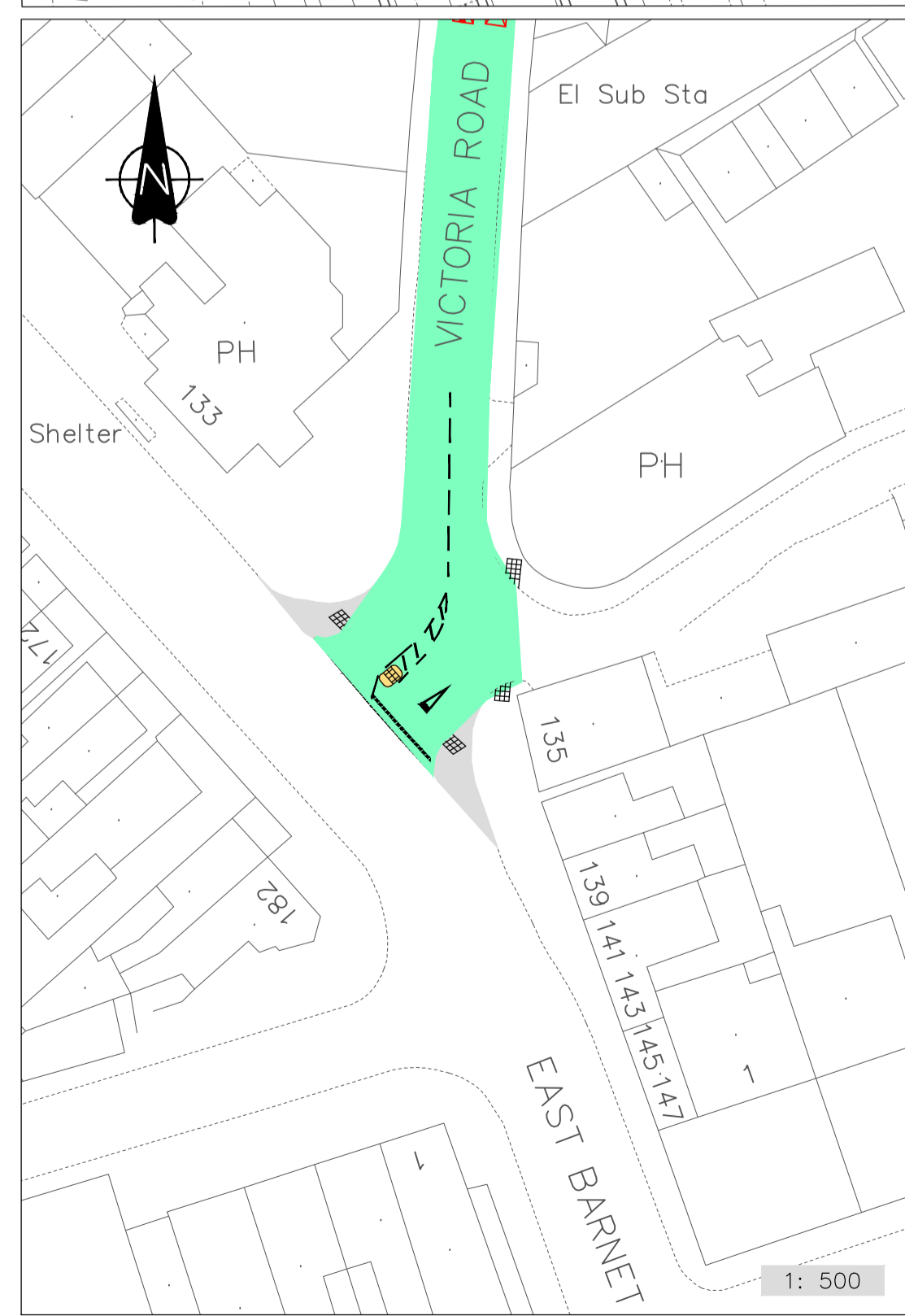
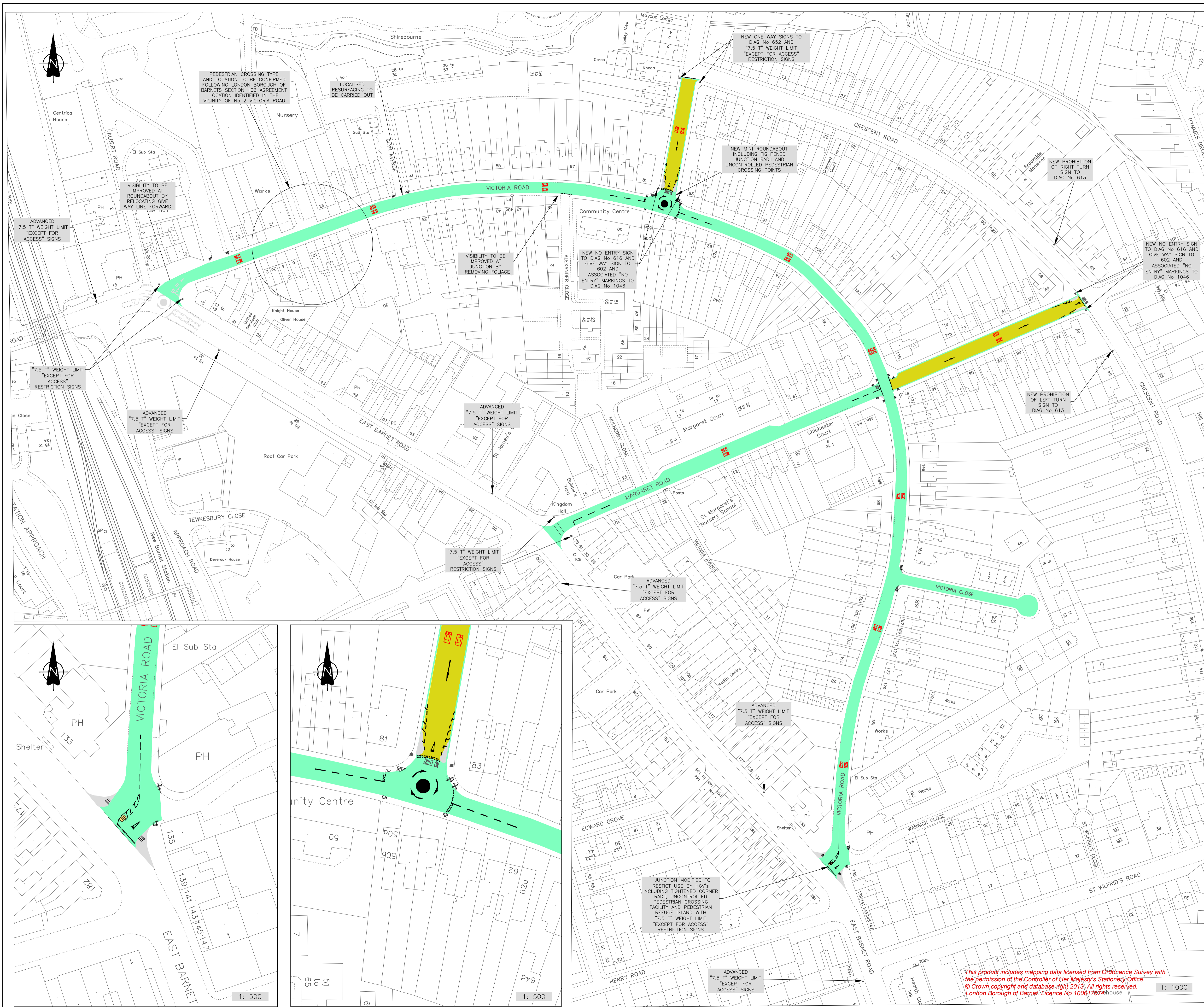
PURPOSE

INFORMATION

CAPITA
Property and Infrastructure

St Davids House, Pascal Close, St Mellons, Cardiff, CF3 0LW
T: 02920 803500 www.capita.co.uk/infrastructure
Capita Property and Infrastructure Ltd.

DRAWN	HK	DATE	NOV 2014	SCALE	AS SHOWN
CHECKED	PJG	DATE	NOV 2014	PROJECT No.	CS/75844
DRG. No.	CS/75844/03/OPTION 2/FIG 7			REVISION REF.	A



This product includes mapping data licensed from Ordnance Survey with the permission of the Controller of Her Majesty's Stationery Office. © Crown copyright and database right 2013. All rights reserved. London Borough of Barnet Licence No 100017874